

Date of issue: Monday, 15 November 2021

MEETING	CABINET	
	Councillor Swindlehurst	Leader of the Council and Cabinet Member for Financial Governance, Economic Development & Council Plans
	Councillor Akram	Deputy Leader of the Council and Cabinet Member for Leisure, Culture & Communities
	Councillor Anderson	Sustainable Transport & The Environment
	Councillor Bains	Regulation & Public Protection
	Councillor Carter	Customer Services & Corporate Support
	Councillor Hulme	Children's Services, Lifelong Learning & Skills
	Councillor Mann	Housing, Highways, Planning & Place
	Councillor Pantelic	Social Care & Public Health
DATE AND TIME:	MONDAY, 15TH NOVEMBER, 2021 AT 6.30 PM	
VENUE:	COUNCIL CHAMBER - OBSERVATORY HOUSE, 25 WINDSOR ROAD, SL1 2EL	
DEMOCRATIC SERVICES OFFICER: (for all enquiries)	NICHOLAS PONTONE 07749 709 868	

SUPPLEMENTARY PAPERS

The following Papers have been added to the agenda for the above meeting:-






















- * Item 7 Appendix 3 was not available for publication with the rest of the agenda.
- * Item 7 Appendix 1 is an updated version of the papers circulated with the agenda.


PART 1



















<u>AGENDA ITEM</u>	<u>REPORT TITLE</u>	<u>PAGE</u>	<u>WARD</u>
7.	Digital Signage Project – Appendix 1 (updated) and Appendix 3	1 - 28	All










This page is intentionally left blank

Position	Type of sign/Map Symbol	Number	Land owner
Poyle			
Poyle Road junction with Colndale Road, south west corner	Billboard	 2	SBC Public Highway
Bath Road, between Poyle New Cottages and Elbow Meadow both sides	Billboard	 2	SBC Public Highway
Golden Cross Roundabout, from Poyle Road heading South and from Horton Road heading West	Monolith	 2	SBC Public Highway
Colnbrook			
Colnbrook Bypass (A4) south side	Lamppost	 Upto 30	SBC Public Highway
Colnbrook Bypass (A4) north side	Lamppost	 Upto 6	SBC Public Highway
Colbrook Bypass (A4), junction with Lakeside Road (north-western corner verge)	Billboard	 1	SBC Public Highway
Colbrook Bypass (A4), junction with Lakeside Road (southern verge adjacent to BP)	Billboard	 2	
Colnbrook Bypass (A4) by bridge over Colne Brook, northern verge by bridleway	Billboard	 1	SBC Public Highway
Colnbrook Bypass (A4) by Riverside Café, northern verge	Billboard	 1	SBC Public Highway
Colnbrook Bypass (A4) opposite Tan House Way, northern verge, redundant access	Billboard	 1	SBC Public Highway
Colnbrook Bypass (A4) redundant access west of Speedway Farm, southern verge	Billboard	 1	SBC Public Highway
A4 Sutton Lane gyratory, junction splitter islands (x3)	FSU Advert Boards	 3	SBC Public Highway
A4 Sutton Lane gyratory, splitter islands from bypass and Old Bath Road	FSU Advert Boards	 2	SBC Public Highway
Sutton Lane, junction with A4 at gyratory, east corner	Billboard	 1	SBC Public Highway
M4 Junction 5 roundabout			
Outer grass verges around roundabout (NE, SE, SW, NW corners)	Billboard	 4	SBC Public Highway
Splitter Islands on A4 (joining to roundabout A4 Northbound & Southbound)	FSU Advert Boards	 2	SBC Public Highway
Roundabout central verge area either side of M4 flyover (NE and SW corners)	Towers - double sided	 2	SBC Public Highway
M4 Junction 6 roundabout			
Tuns Lane splitter island before roundabout (A4 Southbound)	FSU Advert Boards	 1	SBC Public Highway
Roundabout central island, either side of M4 flyover (NE and SW corners)	Towers - double sided	 2	SBC Public Highway
From M4 Junction 6			
Tuns Lane, both verges (east and west side)	FSU Advert Boards	 6	SBC Public Highway
Tuns Lane (M4 to Copthorne R/A) both sides (east and west side)	Lamppost	 23	SBC Public Highway
Copthorne Roundabout, all corners	Billboard	 4	SBC Public Highway
Western Slough			

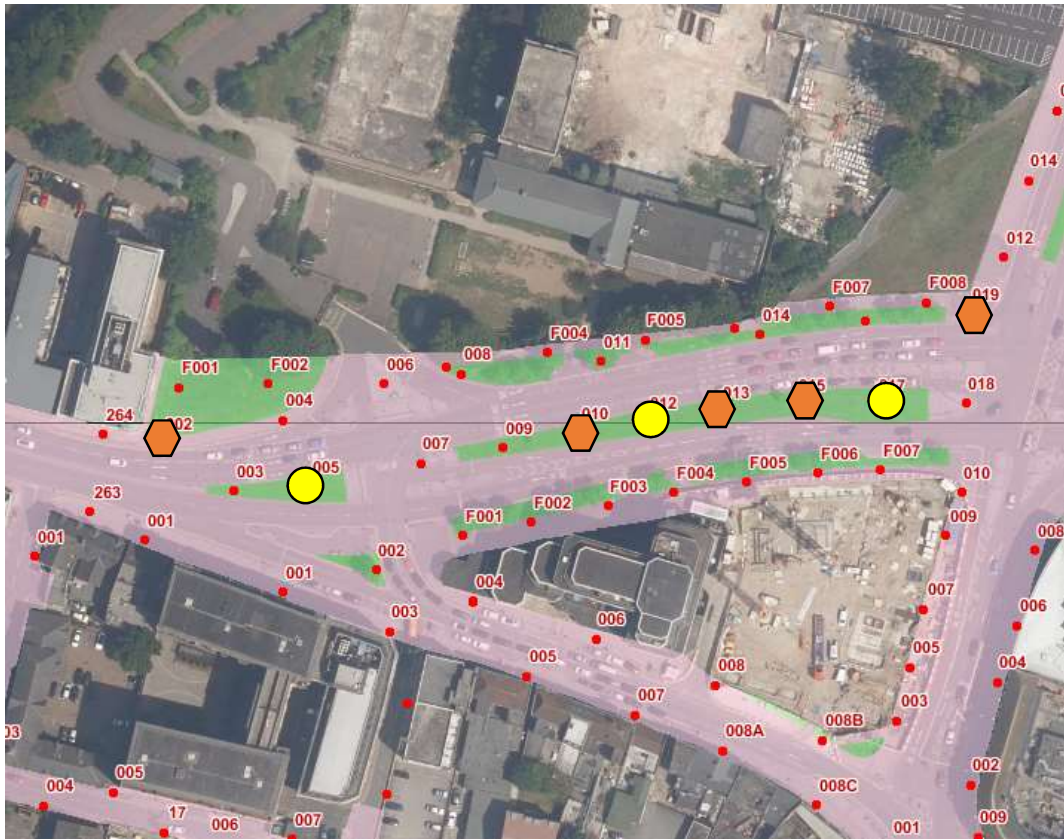
Huntercombe roundabout, NE verge near Goldworthy Way junction	Billboard		1	SBC Public Highway
A4 Bath Road Central				
A4 junction with Burnham Lane, northwest corner	Billboard		1	SBC Public Highway
A4, outside B&Q, northern verge	Billboard		1	SBC Public Highway
Dover Road to Thirkleby Road	Lampposts		all	SBC Public Highway
Dover Road to Thirkleby Road, where tree cover allows	FSU Advert Boards		6	SBC Public Highway
Langley				
High Street Langley - Verge between Service Road (between Trelwney & Parlaunt Rd junc)	FSU Advert Boards		5	SBC Public Highway
Station Road - Harrowmarket verge near Car park entrance	FSU Advert Boards		2	SBC Public Highway
Station Road - outside college	Lampposts		2	SBC Public Highway
Station Road - Waterside Drive junction (Borough Boundary)	Lampposts		2	SBC Public Highway
Langley Road - Opposite park (outside Langley Hall Academy)	FSU Advert Boards		1 or 2	SBC Public Highway
Langley Road - Opposite park (outside Langley Hall Academy)	Lampposts		1	SBC Public Highway
High Street Langley - Verge by Telecomms equipment opposite Harrow market	FSU Advert Boards		1	SBC Public Highway
Sussex place - A4				
Sussex Place outside Upton Court Grammar	Lampposts		4	SBC Public Highway
Sussex Place outside Upton Court Grammar	FSU Advert Boards		2	SBC Public Highway
Sussex Place between Dolphin Rd and Sainsburys	Lampposts		2	SBC Public Highway
Sussex Place between Dolphin Rd and Sainsburys	FSU Advert Boards		1	SBC Public Highway
Sussex Place outside Sainsburys	FSU Advert Boards		1	SBC Public Highway
Sussex Place outside Sainsburys	Lampposts		4	SBC Public Highway
Sussex Place outside Sainsburys	Billboard		1	SBC Public Highway
Sainsburys Roundabout				
Gantry over central lanes	Gantry Style		1	SBC Public Highway
small-medium advert boards on verges, central of roundabout on A4 approaches	FSU Advert Boards		2	SBC Public Highway
Uxbridge Road				
Uxbridge Road - Church Lane to The Frithe - Eastern verge fronting Quarry	Lampposts		5	SBC Public Highway

Uxbridge Road - Church Lane to The Frithe - Central Reservation	FSU Advert Boards		2	SBC Public Highway
Wexham Road				
Wexham Road from Post Office near hospital to Norway Drive	Lampposts		6	SBC Public Highway
Wexham Road verge near Norway Drive	FSU Advert Boards		2	SBC Public Highway
Wexham Road roundabout at Knolton Way junction	Monolith		1	SBC Public Highway
Stoke Road				
Outside Arbour Park Stadium - landscaped area between footway & car park	FSU Advert Boards		1	SBC Land - Arbour Park
Stoke Poges lane				
Stoke poges Lane between Northern Road junc and Falcon Centre entrance	Lampposts		3	SBC Public Highway
Lamp Columns along side of Salt Hill Park after railway bridge	Lampposts		3	SBC Public Highway
A4 Wellington Street				
Southern footway near Wexham Road junction	Billboard		1	SBC Public Highway
HTC Roundabout	Monolith		1	SBC Public Highway
HTC Roundbaout to William Street	Lampposts		18	SBC Public Highway
HTC Roundbaout to William Street - Central Reservation	FSU Advert Boards		3	SBC Public Highway
A4 Bath Road				
William Street to Burlington Road - Central Reservation	FSU Advert Boards		2 or 3	SBC Public Highway
William Street to Burlington Road - Central Reservation	Lampposts		3	SBC Public Highway
William Street to Burlington Road - Northern footway	Lampposts		2	SBC Public Highway
Lamp columns outside Salt Hill Park and Claycotts School	Lampposts		7	SBC Public Highway
Windsor Road				
Verge outside OH	FSU Advert Boards		1 or 2	SBC Public Highway
Verge between Service Road and Windsor Road	FSU Advert Boards		2 to 3	SBC Public Highway
Central Reservation from Borough Boundary to M4	FSU Advert Boards		2	SBC Public Highway

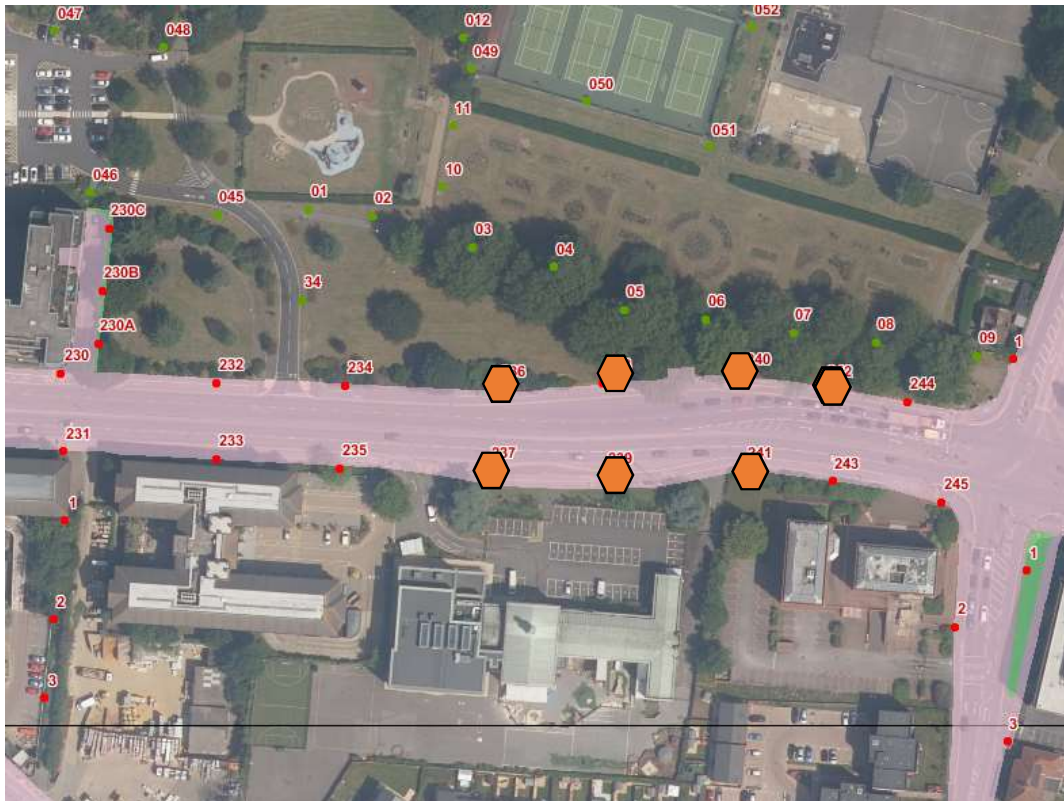
Lamp Columns from Borough boundary to M4	Lampposts		6 to 7	SBC Public Highway
Verge opposite Ragstone Road junction	Billboard		1	TBC?
Ledgers Road				
Grass verge near junction wth A4 - Eastern footway	FSU Advert Boards		1	SBC Public Highway
Farnham Road - A355				
A355 south bound - east side before school	FSU Advert Boards		1	SBC Public Highway
A355 south bound – both sides side after school	FSU Advert Boards		2	SBC Public Highway
A355 Northern Rd. roundabout - large double sided monolith	Monolith		1	SBC Public Highway
A355 south bound – both sides nr. Lidl	FSU Advert Boards		2	SBC Public Highway
	TOTAL		171	No. sites

Appendix 3

A4 Bath Rd - William Street to Burlington Road - Central Reservation



A4 Bath Rd. - Lamp columns outside Salt Hill Park and Claycotts School




This page is intentionally left blank

This page is intentionally left blank

Appendix 3

Ledgers Road - Grass verge near junction with A4



This page is intentionally left blank

Digital Signage Project

Suggested locations and sign types – M4 J6 Roundabout.

M4 Eastbound view



M4 Westbound view



A355 Southbound view



A355 Northbound view



Appendix 3

Poyle - Bath Road, between Poyle New Cottages and Elbow Meadow




Poyle Road junction with Colndale Road south west corner

Golden Cross Roundabout Poyle Road heading South and from Horton Road




This page is intentionally left blank

Appendix 3
Site 15: M4 Junction 5 roundabout



Site 16: M4 Junction 6 roundabout




This page is intentionally left blank

Site M4 Tuns Lane to Copthorne Roundabout

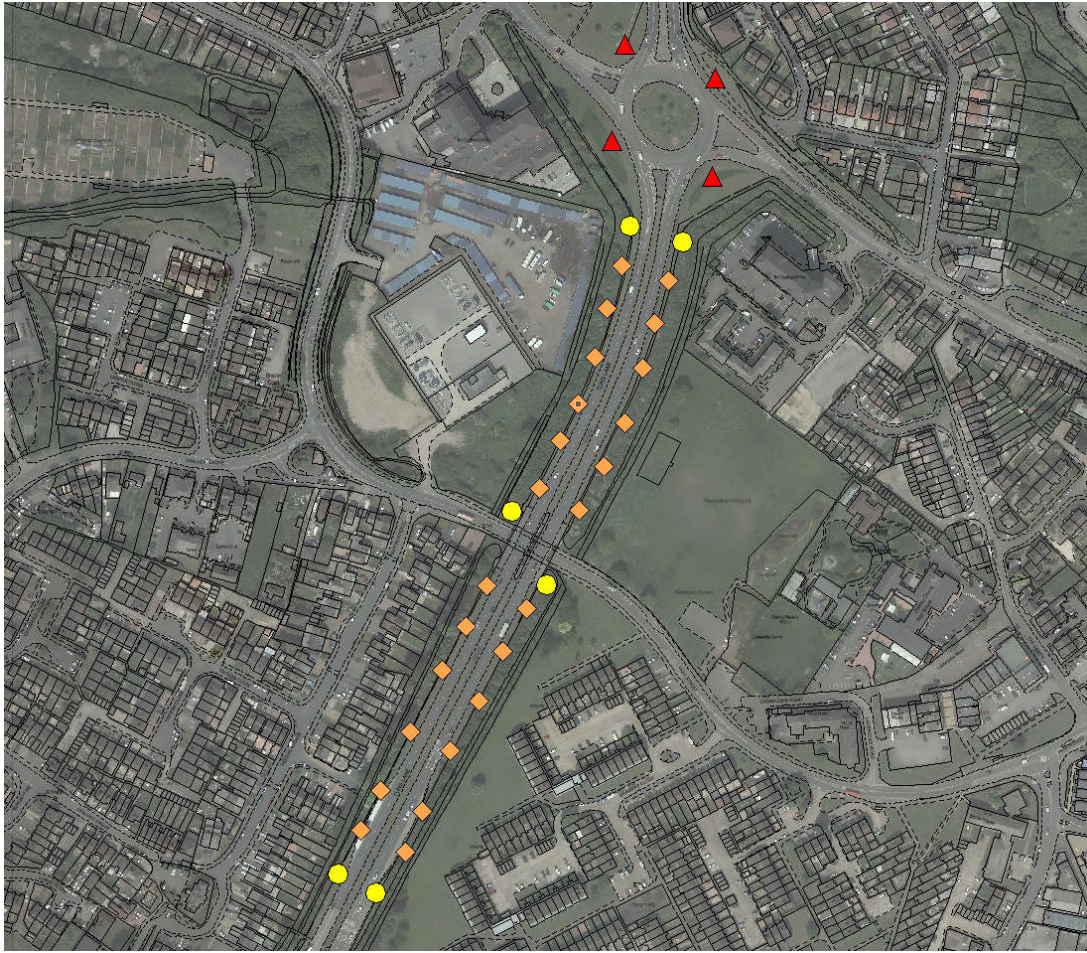


Site Western Slough Huntercombe Roundabout




This page is intentionally left blank

Site M4 Tuns Lane to Copthorne Roundabout




Site Western Slough Huntercombe Roundabout



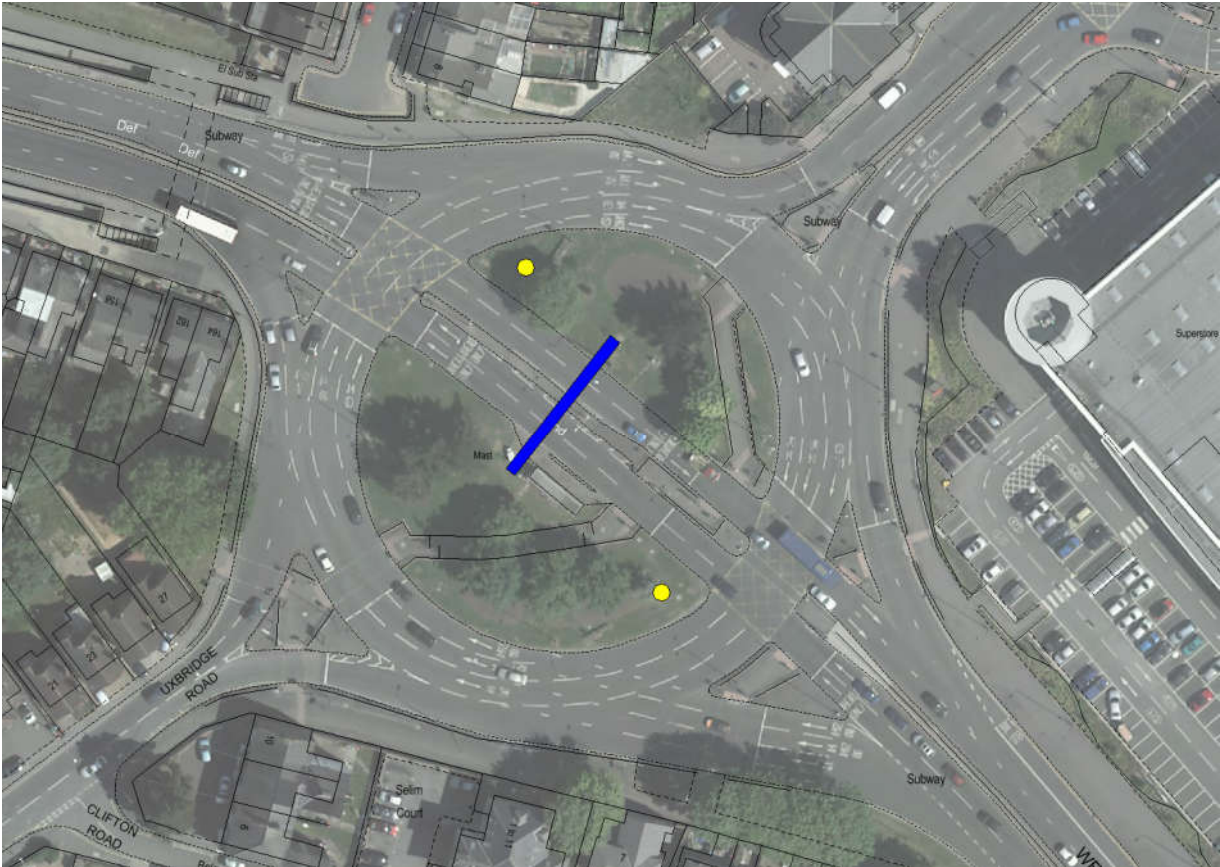
Site A4 Bath Road Central – Burnham Lane to B&Q



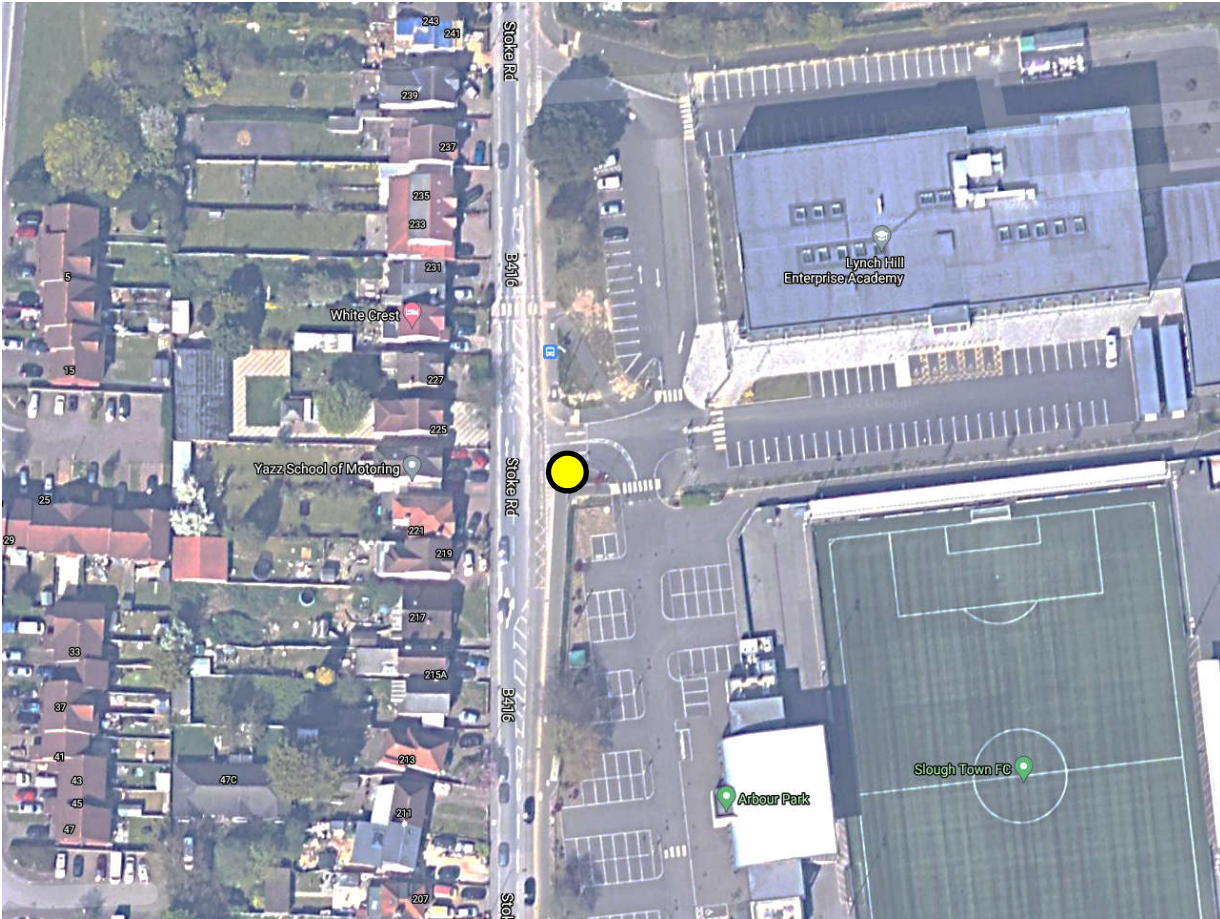
Site A4 Bath Road Central – Dover Road to Thirkleby Road



Site: A4/Uxbridge Rd. Sainsbury's Roundabout



Site: Stoke Rd outside Arbour Park



This page is intentionally left blank

Appendix 3

Stoke Poges Lane - between Northern Road junction and Falcon Centre entrance

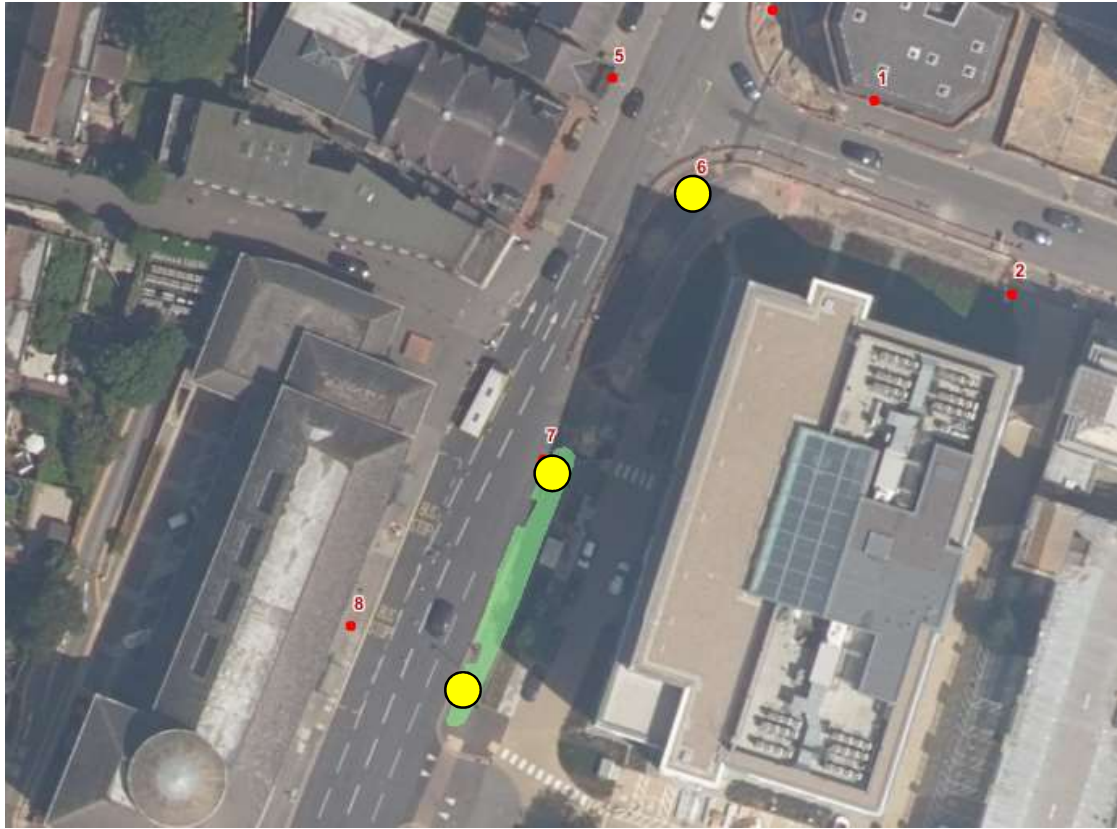


Stoke Poges Lane - Lamp Columns alongside Salt Hill Park after railway bridge




This page is intentionally left blank

Appendix 3
Windsor Rd - Verges outside OH



Windsor Rd – Verges from Ragstone Rd to M4 to boundary



This page is intentionally left blank